

**MUNICIPALITY OF CROWSNEST PASS**  
**BYLAW NO. 1204, 2024**  
**ROAD CLOSURE**

**BEING** a bylaw of the Municipality of Crowsnest Pass for the purpose of closing to public travel and creating title to and disposing of portions of a public roadway in accordance with section 22 of the Municipal Government Act, Revised Statutes of Alberta 2000, Chapter M-26, as amended.

**WHEREAS** the lands hereafter described are no longer required for public travel,

**AND WHEREAS** application has been made to Council to have the roadway closed,

**AND WHEREAS** the Council of the Municipality of Crowsnest Pass deems it expedient to provide for a bylaw for the purpose of closing to public travel certain roads or portions thereof, situated in this bylaw, situated in the said municipality and thereafter creating title to and disposing of same,

**AND WHEREAS** notice of intention of Council to pass a bylaw has been given in accordance with sections 216.4 and 606 of the Municipal Government Act,

**AND WHEREAS** Council was not petitioned for an opportunity to be heard by any person claiming to be prejudicially affected by the bylaw,

**NOW THEREFORE** be it resolved that the Council of the Municipality of Crowsnest Pass in the Province of Alberta does hereby close to public travel and creating titles to and disposing of the following described roadway, subject to rights of access granted by other legislation:

**PLAN 820L**

**ALL THAT PORTION OF DUNSMUIR AVENUE FORMING PART OF LOT 11, BLOCK 37, PLAN \_\_\_\_\_**

**Containing 0.006 Hectares (0.01 Acres) More or Less**


**EXCEPTING THEREOUT ALL MINES AND MINERALS**

As illustrated in Schedule 'A', attached to, and forming part of this bylaw.

READ a **first** time in council this 4<sup>th</sup> day of March 2025.

  
\_\_\_\_\_

Blair Painter  
Mayor

  
\_\_\_\_\_

Patrick Thomas  
Chief Administrative Officer


PUBLIC HEARING scheduled for the 1<sup>st</sup> day of April 20 25 and advertised in the Crowsnest Pass Herald on the \_\_\_\_\_ and \_\_\_\_\_ day of \_\_\_\_\_ 20 \_\_\_\_\_.


APPROVED this 2 day of June, 20 25.

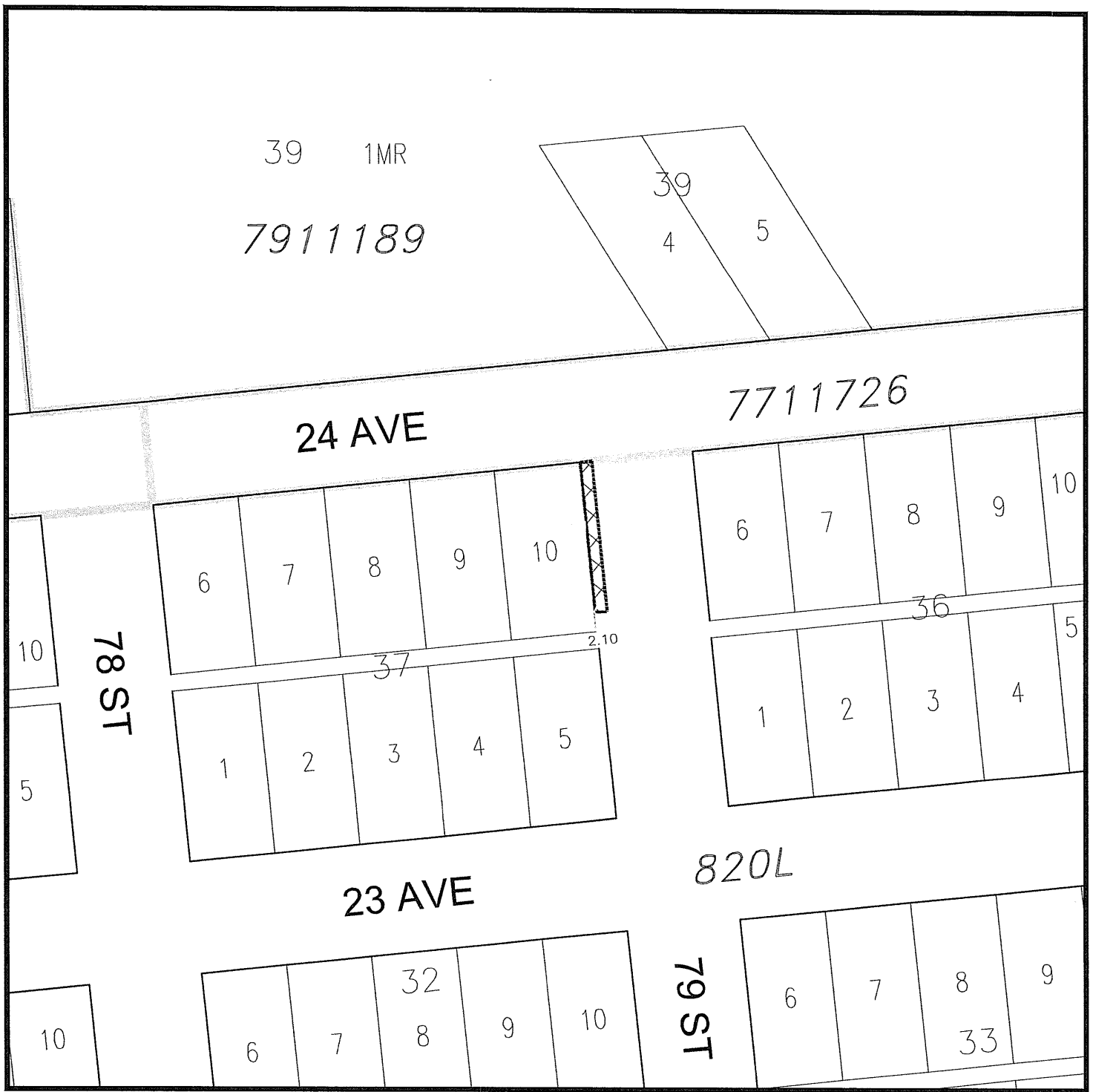
  
For: Minister of Transportation and Economic Corridors

READ a **second** time in council this 15<sup>th</sup> day of JULY 2025.

READ a **third and final** time in council this 15<sup>th</sup> day of JULY 2025.

  
Blair Painter  
Mayor

  
Patrick Thomas  
Chief Administrative Officer



# PROPOSED ROAD CLOSURE SCHEDULE 'A'




PLAN 820L ALL THAT PORTION OF DUNSMUIR AVENUE  
FORMING PART OF LOT 11, BLOCK 37, PLAN \_\_\_\_\_

Containing 0.006 Hectares (0.01 Acres) More or Less  
EXCEPTING THEREOUT ALL MINES AND MINERALS  
WITHIN NE 1/4 SEC 8, TWP 8, RGE 4, W5M  
MUNICIPALITY: MUNICIPALITY OF CROWSNEST PASS  
DATE: JANUARY 29, 2025

Bylaw #: 1204, 2024

Date: \_\_\_\_\_

MAP PREPARED BY:  
OLDMAN RIVER REGIONAL SERVICES COMMISSION  
3105 163rd AVENUE NORTH, LETHBRIDGE, ALBERTA T1H 5E8  
TEL: 403-329-1344  
\*NOT RESPONSIBLE FOR ERRORS OR OMISSIONS\*



February 04, 2025 N:\C-N-P\CNPLUD & Land Use Redesignations\ Crowsnest Pass - Bylaw 1204, 2024 - Road Closure Portion of Plan 820L.dwg