

MUNICIPALITY OF CROWSNEST PASS
BYLAW NO. 1159, 2023
ROAD CLOSURE

BEING a bylaw of the Municipality of Crowsnest Pass for the purpose of closing to public travel and creating title to and disposing of portions of a public roadway in accordance with section 22 of the Municipal Government Act, Chapter M-26, Revised Statutes of Alberta 2000, as amended.

WHEREAS the lands hereafter described are no longer required for public travel,

AND WHEREAS application has been made to Council to have the roadway closed,

AND WHEREAS the Council of the Municipality of Crowsnest Pass deems it expedient to provide for a bylaw for the purpose of closing to public travel certain roads or portions thereof, situated in the said municipality and thereafter creating titles to and disposing of same,

AND WHEREAS notice of intention of Council to pass a bylaw has been given in accordance with sections 216.4 and 606 of the Municipal Government Act,

AND WHEREAS Council was not petitioned for an opportunity to be heard by any person claiming to be prejudicially affected by the bylaw,

NOW THEREFORE be it resolved that the Council of the Municipality of Crowsnest Pass in the Province of Alberta does hereby close to public travel to create title to and dispose of the following described roadway, subject to rights of access granted by other legislation:

PLAN 820L

ALL THAT PORTION OF LANE WITHIN BLOCK 22 FORMING PART OF LOT 26, BLOCK 22, PLAN _____
Containing 0.005 Hectares (0.01 Acres) More or Less
EXCEPTING THEREOUT ALL MINES AND MINERALS

PLAN 820L

ALL THAT PORTION OF LANE WITHIN BLOCK 22 FORMING PART OF LOT 22, BLOCK 22, PLAN _____
Containing 0.030 Hectares (0.07 Acres) More or Less
EXCEPTING THEREOUT ALL MINES AND MINERALS

As illustrated in Schedule 'A', attached hereto, and forming part of this bylaw.

READ a **first** time in Council this 3rd day of October 2023.




Blair Painter
Mayor



Patrick Thomas
Chief Administrative Officer

PUBLIC HEARING scheduled for the 24th day of October 2023 and advertised in the Crowsnest Pass Herald on the 11th and 18th day of October 2023.

APPROVED this 14 day of May 2024.



Minister of Transportation and
Economic Corridors

READ a **second** time in Council this 11 day of June 2024.

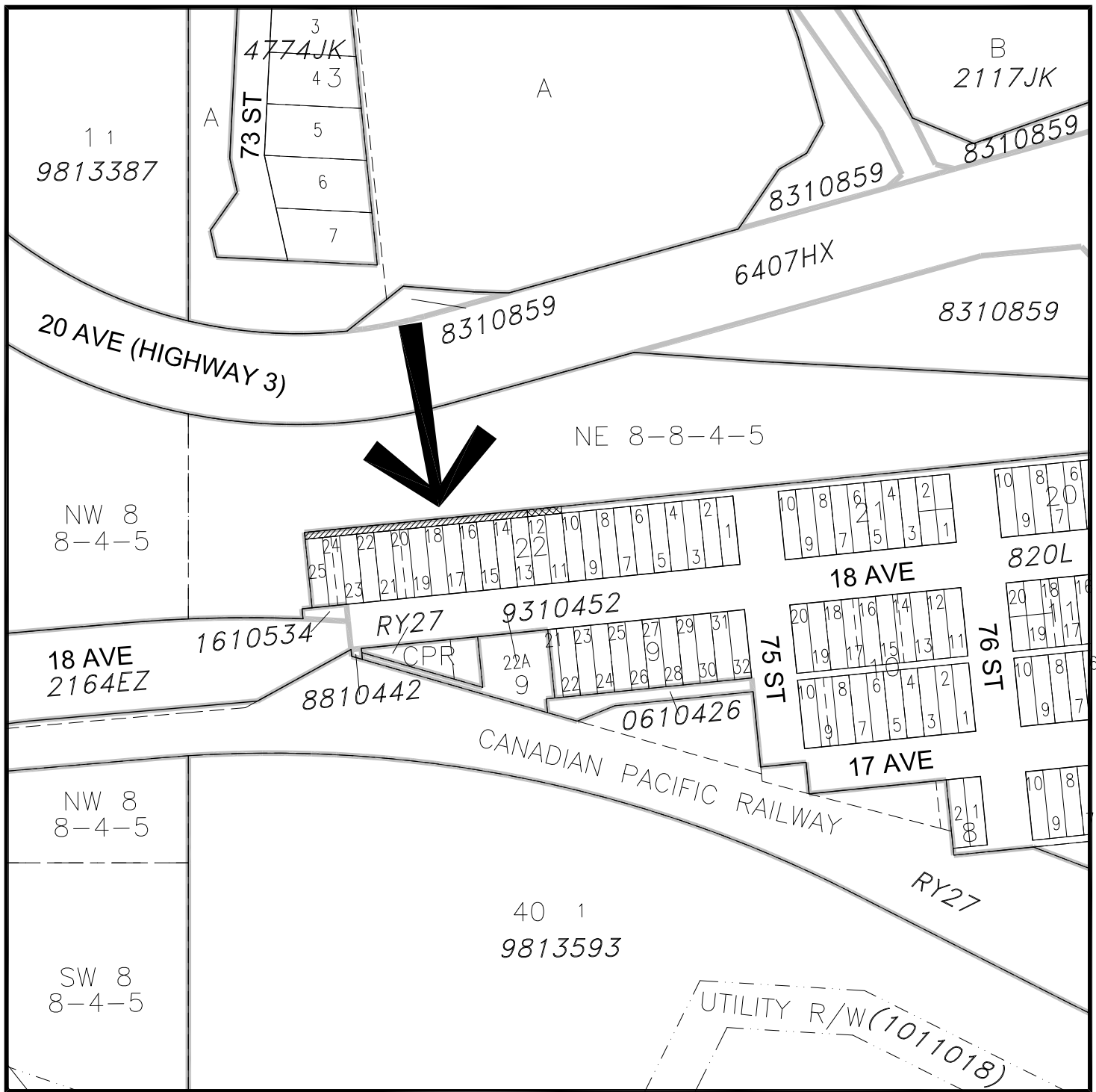
READ a **third and final** time in Council this 11 day of June 2024.



Blair Painter
Mayor



Patrick Thomas
Chief Administrative Officer



PROPOSED ROAD CLOSURE SCHEDULE 'A'

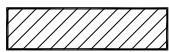


PLAN 820L

ALL THAT PORTION OF LANE WITHIN BLOCK 22

FORMING PART OF LOT 26, BLOCK 22, PLAN _____

Containing 0.005 Hectares (0.01 Acres) More or Less
EXCEPTING THEREOUT ALL MINES AND MINERALS



PLAN 820L

ALL THAT PORTION OF LANE WITHIN BLOCK 22

FORMING PART OF LOT 22, BLOCK 22, PLAN _____

Containing 0.030 Hectares (0.07 Acres) More or Less
EXCEPTING THEREOUT ALL MINES AND MINERALS

WITHIN NE 1/4 SEC 8, TWP 8, RGE 4, W 5 M

MUNICIPALITY: MUNICIPALITY OF CROWSNEST PASS

DATE: AUGUST 28, 2023

MAP PREPARED BY:
OLDMAN RIVER REGIONAL SERVICES COMMISSION
3105 16th AVENUE NORTH, LETHBRIDGE, ALBERTA T1H 5E8
TEL. 403-329-1344
"NOT RESPONSIBLE FOR ERRORS OR OMISSIONS"

Bylaw #: 1159, 2023

Date: June 11, 2024



OLDMAN RIVER REGIONAL SERVICES COMMISSION

0 50 100 150 200 Metres

August 28, 2023 N:\C-N-P\CNP LUD & Land Use Redesignations\
Crowsnest Pass - Road Closure - Portion of Lane, Block 22, Plan 820L.dwg

