

## MUNICIPALITY OF CROWSNEST PASS

BYLAW NO. 1124, 2022

### ROAD CLOSURE BYLAW

**BEING** a Bylaw of the Municipality of Crowsnest Pass for the purpose of closing to Public Travel and creating title to and disposing of portions of a Public Highway in accordance with Section 22 of the Municipal Government Act, chapter M-26, revised Statutes of Alberta 2000, as amended.

**WHEREAS** the lands hereafter described are no longer required for public travel,

**WHEREAS** application has been made to Council to have the roadway closed, and

**WHEREAS** the Council of the MUNICIPALITY OF CROWSNEST PASS deems it expedient to provide for a bylaw for the purpose of closing to public travel certain roads or portions thereof, situated in the said municipality and thereafter creating title to and disposing of same, and

**WHEREAS** notice of intention of Council to pass a bylaw has been given in accordance with Section 606 of the Municipal Government Act, and

**WHEREAS** Council was not petitioned for an opportunity to be heard by any person claiming to be prejudicially affected by the bylaw

NOW THEREFORE BE IT RESOLVED that the Council of the MUNICIPALITY OF CROWSNEST PASS in the Province of Alberta does hereby close to Public Travel and creating title to and disposing of the following described highways, subject to rights of access granted by other legislation.

**First: Plan 6432 F.E. That portion of Fifth Street contained within Area "A", Plan \_\_\_\_\_, containing 0.014 ha (0.035 acres) more or less, excepting thereout all mines and minerals**

**Second: Plan 6828 E.O. That portion of Ash Avenue contained within Area "A", Plan \_\_\_\_\_, containing 0.027 ha (0.067 acres) more or less, excepting thereout all mines and minerals**

As illustrated in Schedule 'A', attached to, and forming part of this bylaw.

READ a **first** time in council this 16th day of August 2022.



Blair Painter  
Mayor



Patrick Thomas  
Chief Administrative Officer

PUBLIC HEARING scheduled for the 4<sup>th</sup> day of October 2022 and advertised in the Crowsnest Pass Herald on the 21<sup>st</sup> and 28<sup>th</sup> day of September 2022.

APPROVED this 11 day of June, 2024



Minister of Transportation  
VAND ECONOMIC CORRIDORS

READ a **second** time in council this 9<sup>th</sup> day of July 2022. 4 PT

READ a **third and final** time in council this 9<sup>th</sup> day of July 2022. 4 PT



Blair Painter  
Mayor



Patrick Thomas  
Chief Administrative Officer

# Schedule "A"

REGISTRAR  
LAND TITLES OFFICE

PLAN NO.

ENTERED AND REGISTERED

ON

INSTRUMENT NO.

A.D. REGISTRAR

MUNICIPALITY OF CROWSNEST PASS

PLAN SHOWING SURVEY FOR  
ROAD CLOSURE PURPOSES




OF PART OF  
FIFTH STREET; PLAN 6432 F.E. AND  
ASH AVENUE; PLAN 6828 E.O.

ALL WITHIN  
S.E.1/4 SEC. 29; TWP. 7; RGE. 3; W.5 M.

BY D. J. AMANTEA, A.L.S.

SCALE 1:500

10 20 30 40 50 METRES

A.S.C.M. - Alberta Survey Control Markers found shown thus   
F.E. - Statutory Road Right found shown thus   
P.E. - Statutory Road Right proposed shown thus   
E.O. - Statute for establishment  
R.F. - No. 1000 for Road for Map  
Distances are shown in metres and decimal parts thereof  
Bearings are given and are derived from 1983 observations  
DATUM - NAD 83 (Geoid)  
PROJECTION - UTM  
UNITS - METRES  
REFERENCE - 1:500  
UNITS - METRES  
N.T. - Two-reference point shown thus   
Coordinate used for determination point is N. 549438.12 E. - 28722.74  
Portion to be registered is shown in heavy black lines and contains 0.041 ha

## TABLE OF AREAS

AREA A  
within Ash Avenue, Plan 6828 E.O. - 0.027 ha  
within Fifth Street, Plan 6432 F.E. - 0.014 ha  
Totals 0.041 ha

## SURVEYOR

NAME: D. J. AMANTEA, A.L.S.  
SURVEYED ON THE DATE OF MARCH 31st, 2022  
IN ACCORDANCE WITH THE PROVISIONS OF  
THE SURVEY ACT



REQUESTED BY  
MUNICIPALITY OF CROWSNEST PASS

DRAWING FILE: 22-15611.DWG  
CLIENT: HIGH STANDARD INSTALLATION  
FILE NO.: 22-15611

CUB (6.0-62.1)

